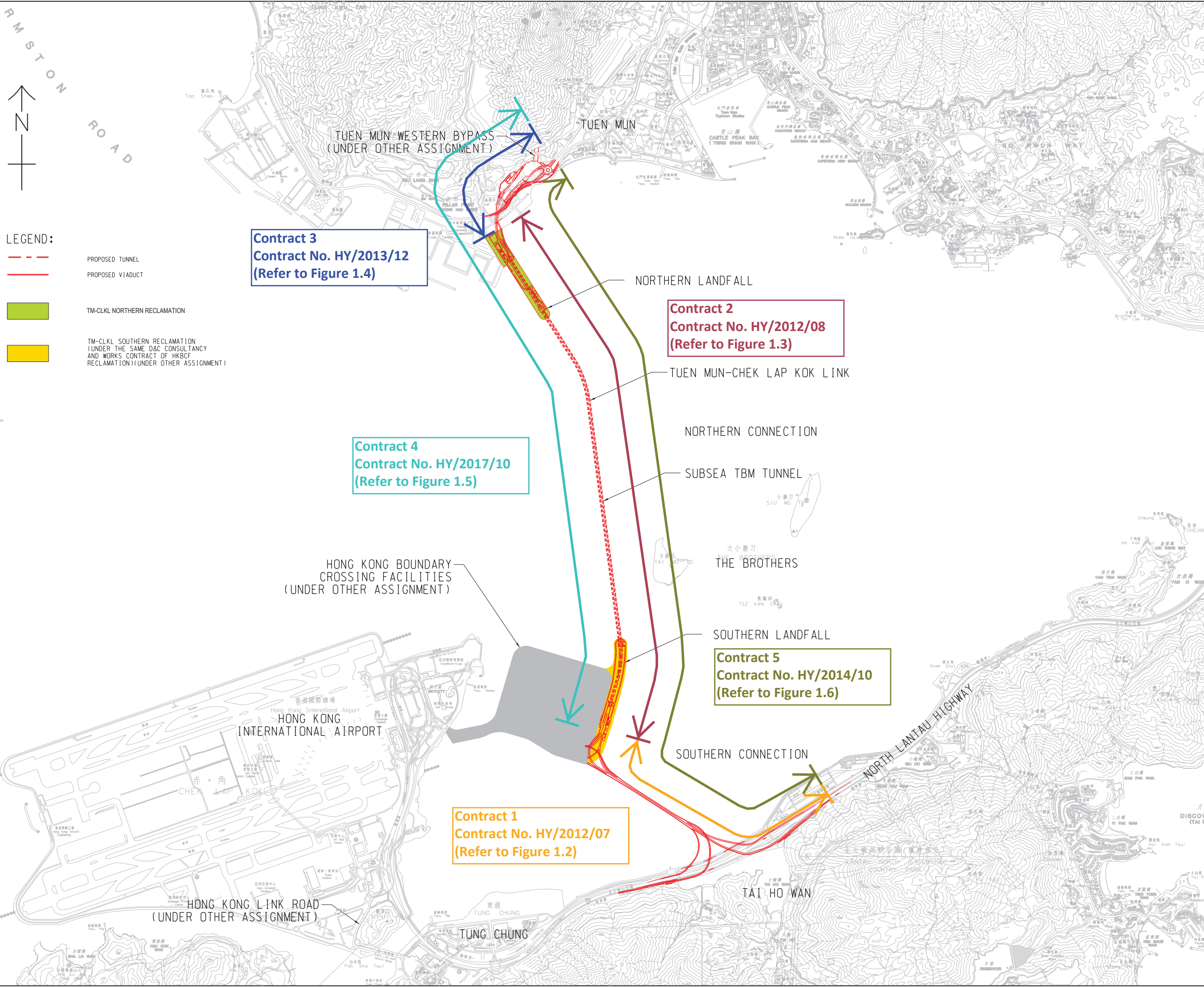

Appendix A

General Layout and Scope of Contracts for TM-CLKL Project

ISO A1 594mm x 841mm
Approved:
Checked:
Designer:
Project Management Initials:

Plot File by: katinhawong 2011/2020
PATH_V11010 RSSICD Landscape Master Plan(2020 02)9.dgnFIGURE 1.1.dgn



AECOM

PROJECT
TUEN MUN -
CHEK LAP KOK LINK
DESIGN AND
CONSTRUCTION

CLIENT
路政署
HIGHWAYS DEPARTMENT
主理工程管理處(專責事務)
Major Works Project Management Office
(Special Duties)

CONSULTANT
AECOM Asia Company Ltd.
www.aecom.com

SUB-CONSULTANTS
分判工程顧問公司

ISSUE/REVISION			
Rev	Issue	Description	By
A	SEP 20	LAYOUT UPDATE	CL
I/R	DATE	DESCRIPTION	CHK.

STATUS
有效

SCALE
比例
A1 1: 1000 A3 1:2000

DIMENSION UNIT
尺寸單位
MILLIMETRES

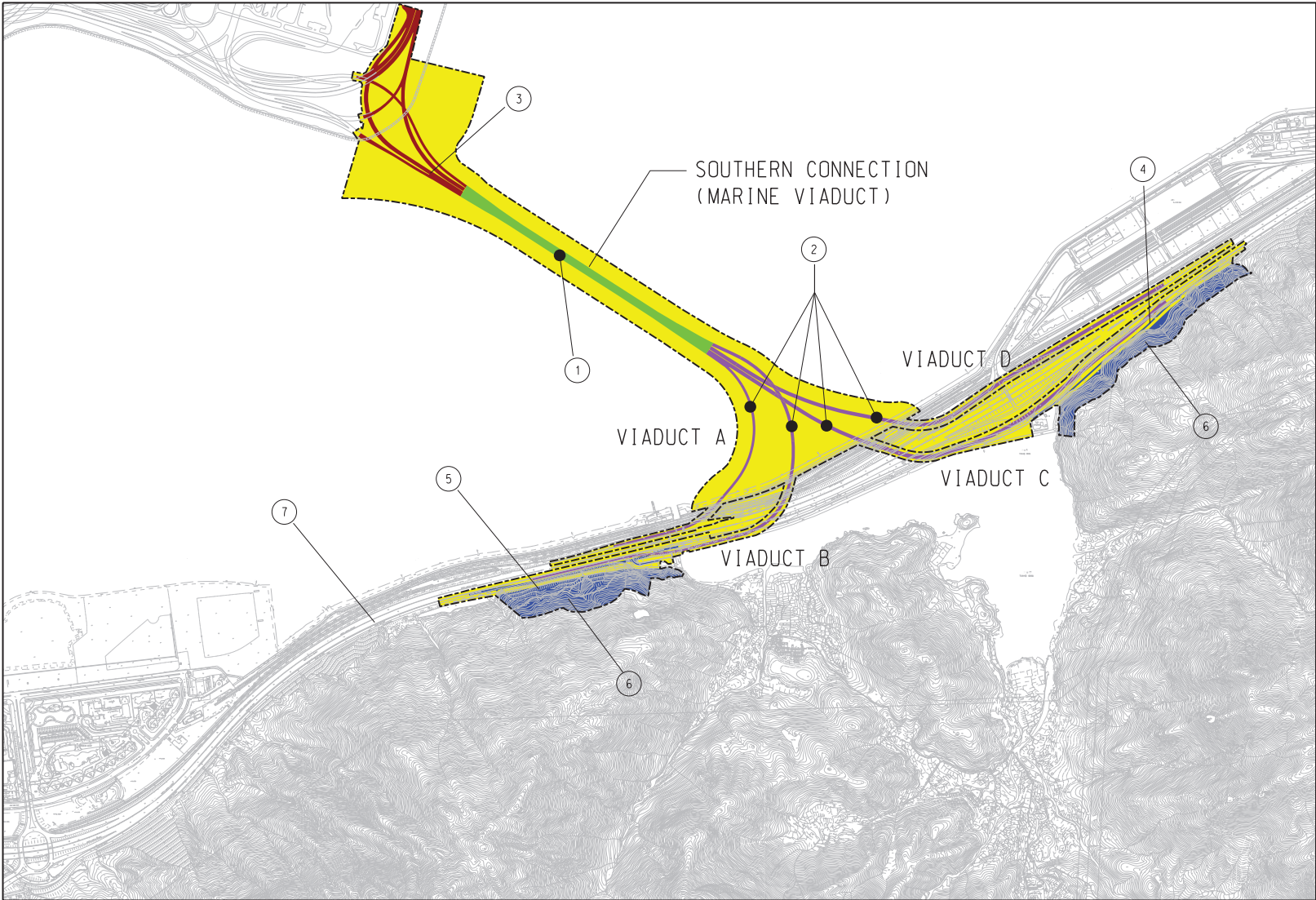
KEY PLAN
索引圖

PROJECT NO.
項目編號
60240249

CONTRACT NO.
合約編號
HY/2017/10

SHEET TITLE
圖紙名稱
PROJECT LOCATION PLAN

SHEET NUMBER
圖紙編號
FIGURE 1.1



- ①

SOUTHERN CONNECTION – A DUAL 2-LANE SEA VIADUCT OF APPROXIMATELY 1.6km LONG BETWEEN THE HZMB HKBCF AND NLH
- ②

SOUTHERN CONNECTION – SLIP ROAD VIADUCT
 - VIADUCT A
 - VIADUCT B
 - VIADUCT C
 - VIADUCT D
- ③

CONNECTIONS TO HKBCF
- ④

RE-ALIGNMENT OF CHEUNG TUNG ROAD
- ⑤

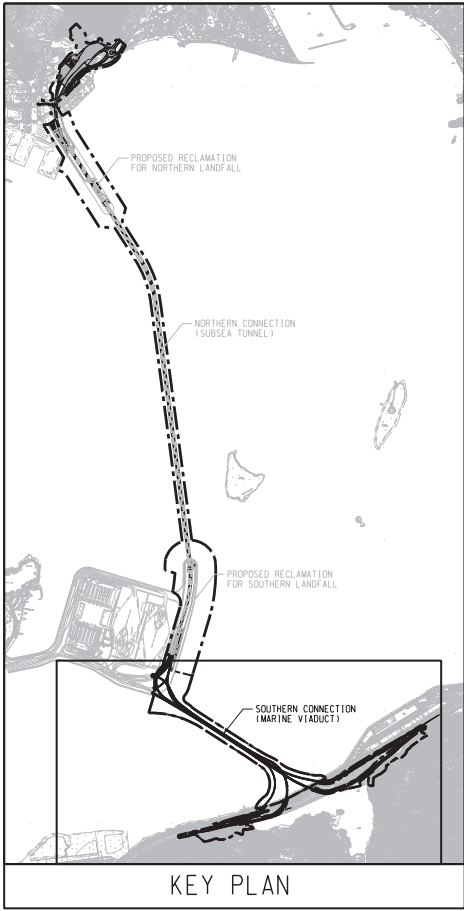
SLOPEWORKS ALONG CHEUNG TUNG ROAD
- ⑥

NATURAL TERRAIN HAZARD MITIGATION WORKS AT CHEUNG TUNG ROAD
- ⑦

LAYING OF FIREMAIN ALONG CHEUNG TUNG ROAD
- ⑧

DRAINAGE, SEWERAGE, WATERWORKS, UTILITIES AND LANDSCAPING WORKS
- ⑨

LANDSCAPING WORKS IN NORTH LANTAU AND SOUTHERN LANDFALL (PORTION)



AECOM

PROJECT

項目

TUEN MUN -
CHEK LAP KOK LINK

CONTRACT TITLE

TUEN MUN - CHEK LAP KOK LINK -
SOUTHERN CONNECTION VIADUCT
SECTION

CLIENT

業主

路政署

HIGHWAYS DEPARTMENT

主要工程管理處(專責事務)

Major Works Project Management Office
(Special Duties)

CONSULTANT

工程顧問公司

AECOM Asia Company Ltd.

www.aecom.com

SUB-CONSULTANTS
分判工程顧問公司

ISSUE/REVISION			
修訂			
A	SEP 20	LAYOUT UPDATE	CL
I/R	DATE	DESCRIPTION	CHK.
修訂	日期	內容描述	校核

STATUS
階段

SCALE	DIMENSION UNIT
比例	尺寸單位
NAT. S: 1000 A3 1:2000	MILLIMETRES

KEY PLAN
索引圖

PROJECT NO.	CONTRACT NO.
項目編號	合約編號
60240249	HY/2012/07

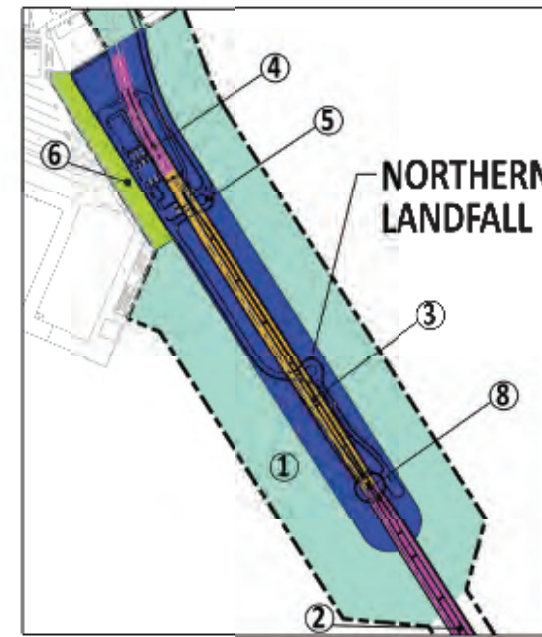
SHEET TITLE
圖紙名稱

CONTRACT 1- SOUTHERN
CONNECTION VIADUCT
SECTION

SHEET NUMBER
圖紙編號

FIGURE 1.2

This drawing has been prepared for the use of AECOM's client. It may not be used, modified, reproduced or relied upon by third parties, except as agreed by AECOM or as required by law. AECOM accepts no responsibility, and denies any liability whatsoever, to any party that uses or relies on this drawing without AECOM's express written consent. Do not scale this document. All measurements must be obtained from the stated dimensions.



SOUTHERN LANDFALL

2

3

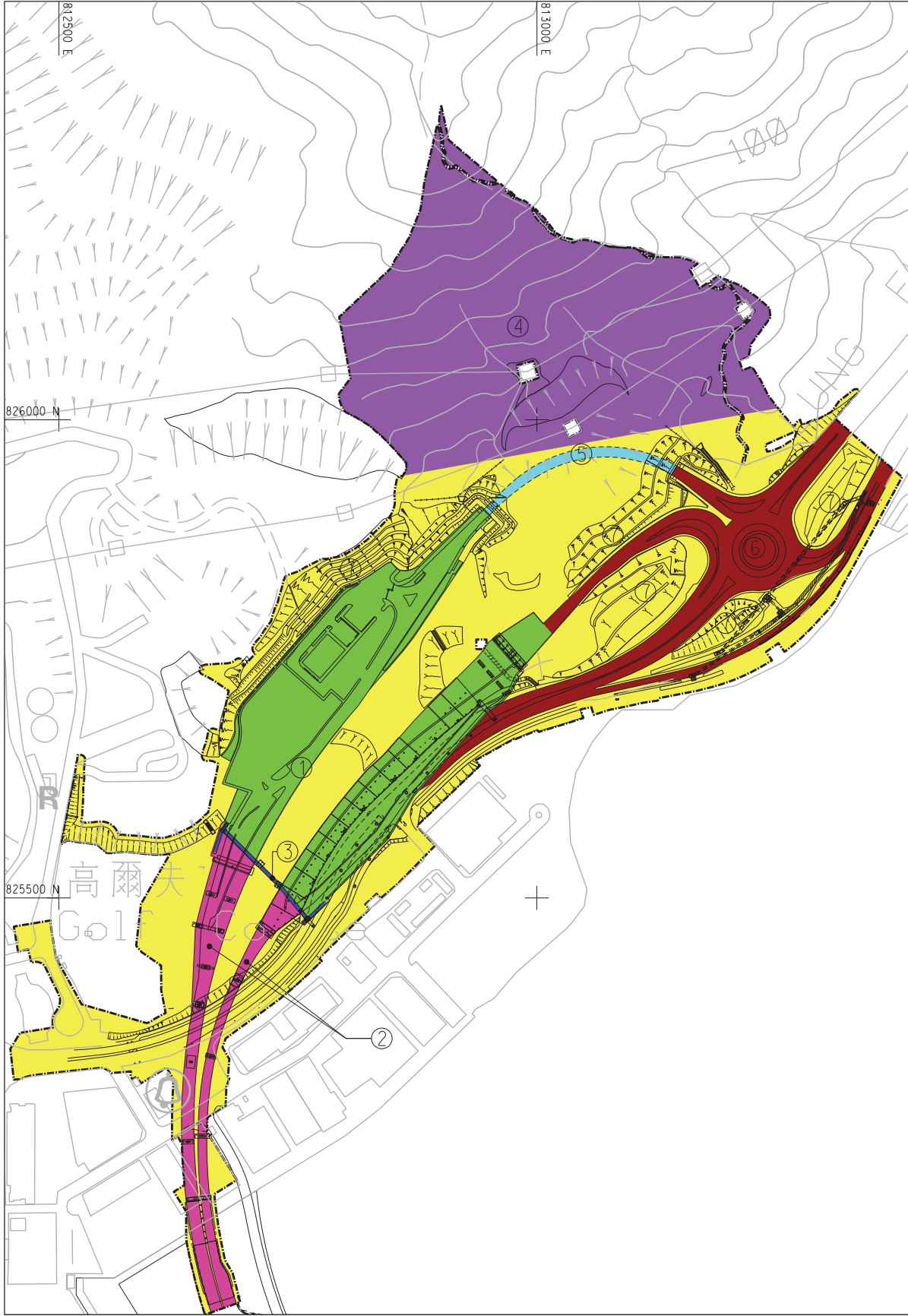
4

5

8

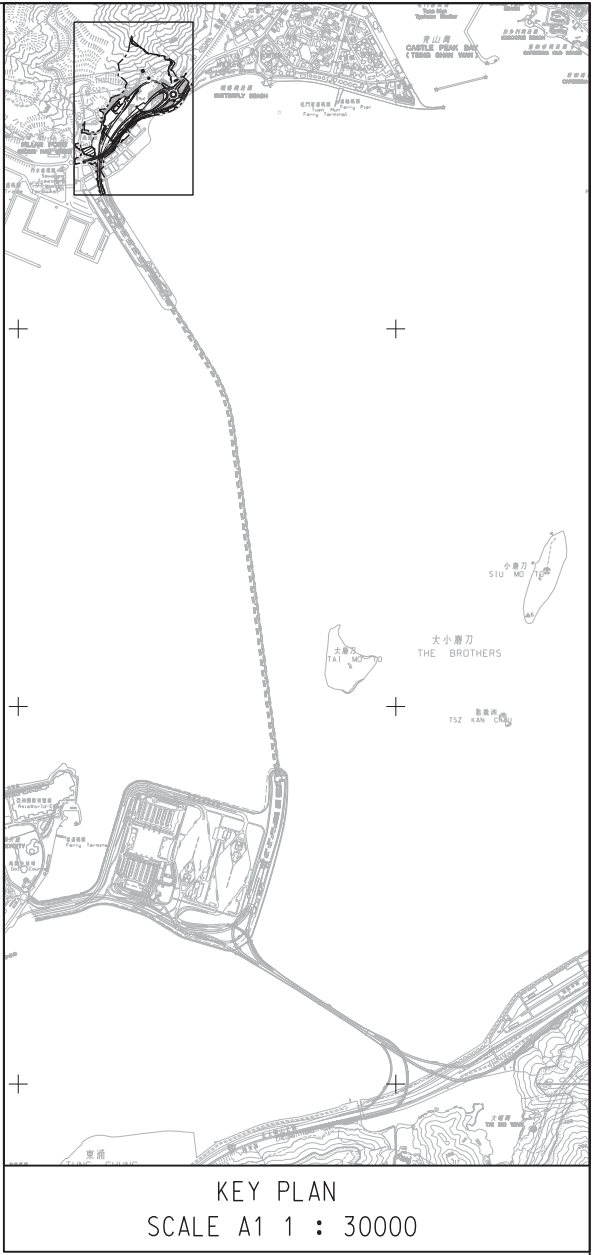


FIGURE 1.3



SCALE A1 1 : 3000

- 1 APPROACH ROAD TO VEHICULAR UNDERPASS AND TO VIADUCT
- 2 ASSOCIATED CONNECTIONS INCLUDING VIADUCT CONNECTING NORTH PORTAL AREA
- 3 FOOTBRIDGE
- 4 NATURAL TERRAIN HAZARD MITIGATION WORKS
- 5 DRILL AND BLAST TUNNEL - AROUND 230m (VEHICULAR UNDERPASS)
- 6 LUNG MUN ROAD AND LUNG FU ROAD JUNCTION MODIFICATION WORKS, SLIP ROADS AND ROUNDABOUT
- 7 SLOPE WORKS
- 8 DRAINAGE, SEWERAGE, WATERWORKS AND UTILITIES
- 9 LANDSCAPING WORKS ALONG APPROACH ROADS AND ALONG LUNG MUN ROAD AND LUNG FU ROAD



KEY PLAN
SCALE A1 1 : 30000

AECOM

PROJECT

**TUEN MUN -
CHEK LAP KOK LINK**

CONTRACT TITLE

**TUEN MUN - CHEK LAP KOK LINK -
NORTHERN CONNECTION TOLL
PLAZA AND ASSOCIATED WORKS**

CLIENT

**路政署
HIGHWAYS DEPARTMENT**
主理工程管理处 (專責事務)
Major Works Project Management Office
(Special Duties)

CONSULTANT

AECOM Asia Company Ltd.
www.aecom.com

SUB-CONSULTANTS

分判工程師有限公司

ISSUE/REVISION

NO.	DATE	DESCRIPTION	CHK.
A	SEP 20	LAYOUT UPDATE	CL
I/R	DATE	DESCRIPTION	CHK.
修改	日期	内容描述	校核

STATUS

預段

PRELIMINARY

SCALE **DIMENSION UNIT**

A1 1:3000

KEY PLAN A1 1:30000

PROJECT NO.

項目編號

60240249

CONTRACT NO.

合約編號

HY/2013/12

SHEET TITLE

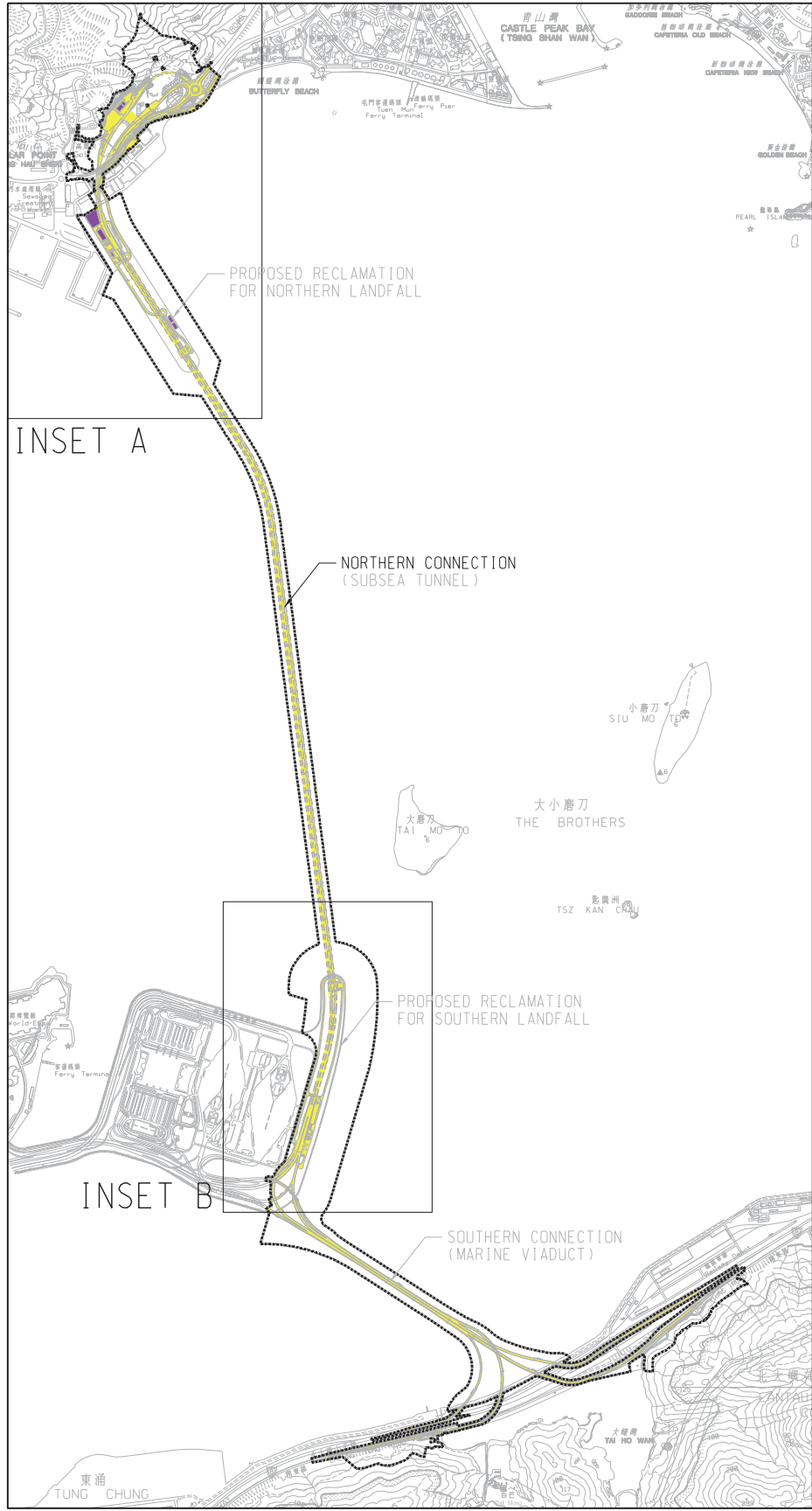
圖紙名稱

**CONTRACT 3 - NORTHERN
CONNECTION TOLL PLAZA AND
ASSOCIATED WORKS**

SHEET NUMBER

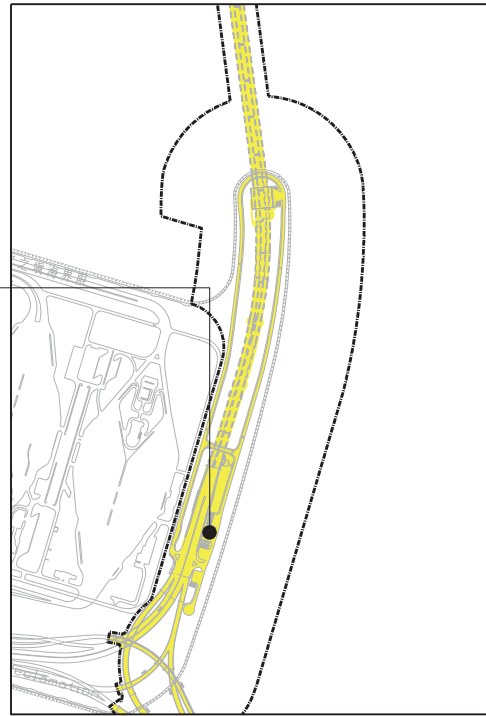
圖紙編號

FIGURE 1.4



INSET A

- ① E & M WORKS FOR THE NORTHERN CONNECTION
- ② BUILDINGS
 - MAIN CONTROL BUILDING
 - MAINTENANCE DEPOT & TRAINING GROUND
 - ADMINISTRATION BUILDING
 - PETROL FILLING STATION
 - REPROVISIONED CUSTOMS AND EXCISE DEPARTMENT AND FIRE SERVICES DEPARTMENT BUILDING AND BERTH
 - SATELLITE CONTROL BUILDING



INSET B

- ③ LANDSCAPING WORKS IN SOUTHERN LANDFALL (PORTION) AND NORTHERN LANDFALL

AECOM

PROJECT
項目
TUEN MUN - CHEK LAP KOK LINK

CONTRACT TITLE
TUEN MUN - CHEK LAP KOK LINK - NORTHERN CONNECTION TUNNEL BUILDINGS, ELECTRICAL AND MECHANICAL WORKS

CLIENT
業主
路政署 HIGHWAYS DEPARTMENT
主要工程管理處 (專責事務)
Major Works Project Management Office (Special Duties)

CONSULTANT
顧問公司
AECOM Asia Company Ltd.
www.aecom.com

SUB-CONSULTANTS
分判工程顧問公司

ISSUE/REVISION			
修訂			
A	SEP 20	LAYOUT UPDATE	CL
I/R	DATE	DESCRIPTION	CHK.
修訂	日期	內容摘要	校核

STATUS
階段

SCALE
比例
A1 1:1000 A3 1:2000

DIMENSION UNIT
尺寸單位
mm

PROJECT NO.
項目編號
60240249

CONTRACT NO.
合約編號
HY/2017/10

SHEET TITLE
圖紙名稱
CONTRACT 4 - NORTHERN CONNECTION TUNNEL BUILDINGS, ELECTRICAL AND MECHANICAL WORKS

SHEET NUMBER
圖紙編號

FIGURE 1.5

This drawing has been prepared for the use of AECOM's client. It may not be used, modified, reproduced or relied upon by third parties, except as agreed by AECOM or as required by law. AECOM accepts no responsibility, and denies any liability whatsoever, to any party that uses or relies on this drawing without AECOM's express written consent. Do not scale this document. All measurements must be obtained from the stated dimensions.

This map illustrates the proposed rail route from Castle Peak Bay to Tung Chung. The route is divided into two main sections: the Northern Connection (Subsea Tunnel) and the Southern Connection (Marine Viaduct). The Northern Connection is shown as a dashed yellow line, while the Southern Connection is shown as a solid red line. The map also includes labels for various locations and landmarks, such as Butterfly Beach, Castle Peak Bay, Tung Chung, and the proposed reclamation for northern and southern landfalls. The route starts at Castle Peak Bay, goes south through the subsea tunnel, and then continues south through the marine viaduct to Tung Chung.

This drawing has been prepared for the use of AECOM's client. It may not be used, modified, reproduced or relied upon by third parties, except as agreed by AECOM or as required by law. AECOM accepts no responsibility, and denies any liability, whatsoever to any party that uses or relies on this drawing without AECOM's express written consent. All measurements must be obtained from the stated dimensions.