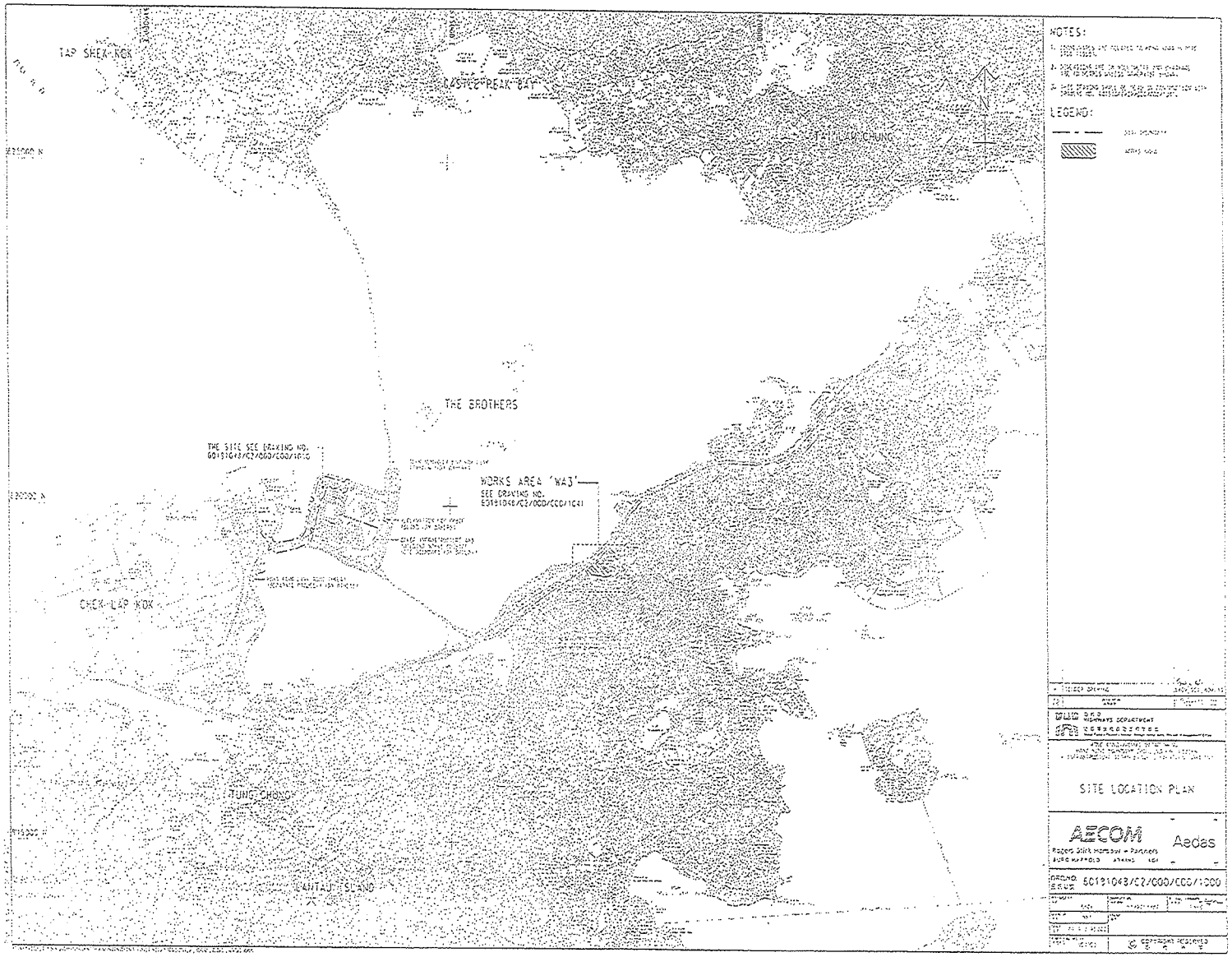
TAP SHEK KOK
CASTLE PEAK BAY
TAI LAO CHUNG
THE BROTHERS
THE SITE SEE DRAWING NO.
WORKS AREA 'WA3'
SEE DRAWING NO.
CHEK LAP KOK
TUNG CHUNG
LANTAU ISLAND
NOTES:
LEGEND:
SITE LOCATION PLAN
AECOM
Aedas
Rogers Stirk Harbour + Partners
DRAWING NO. 60191048/C2/000/C00/1:000

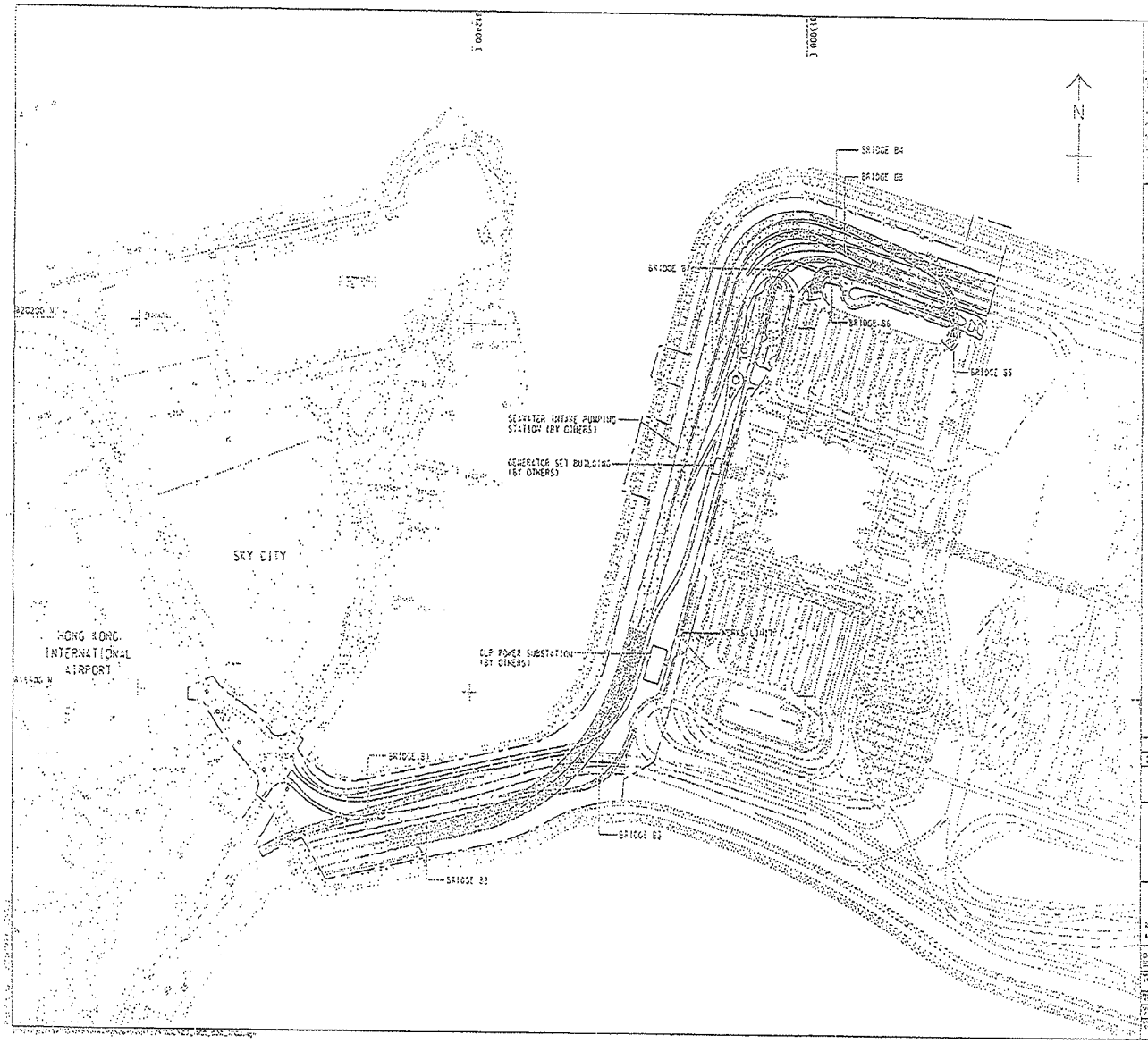


LOCATION PLAN

LEGEND:

GENERAL ARRANGEMENT

AECOM Aedas

Rogers Stirk Harbour + Partners

60181043/C2/000/C00/1003

© COPYRIGHT RESERVED

## SETTING OUT POINT

| POINT | EASTING | NORTHING |
|---|---|---|
| 301 | 817267.963 | 819420.241 |
| 302 | 817215.291 | 819369.626 |
| 303 | 817327.334 | 819368.225 |
| 304 | 817440.969 | 819317.813 |
| 305 | 817340.325 | 819221.314 |
| 306 | 817337.356 | 819223.402 |
| 307 | 817387.067 | 819263.392 |
| 308 | [illegible] | [illegible] |
| 309 | [illegible] | [illegible] |
| 310 | [illegible] | [illegible] |
| 311 | [illegible] | [illegible] |
| 312 | [illegible] | [illegible] |
| 313 | 817531.356 | 819221.356 |
| 314 | 817531.356 | 819221.356 |
| 315 | 817533.245 | 219351.207 |
| 316 | [illegible] | [illegible] |

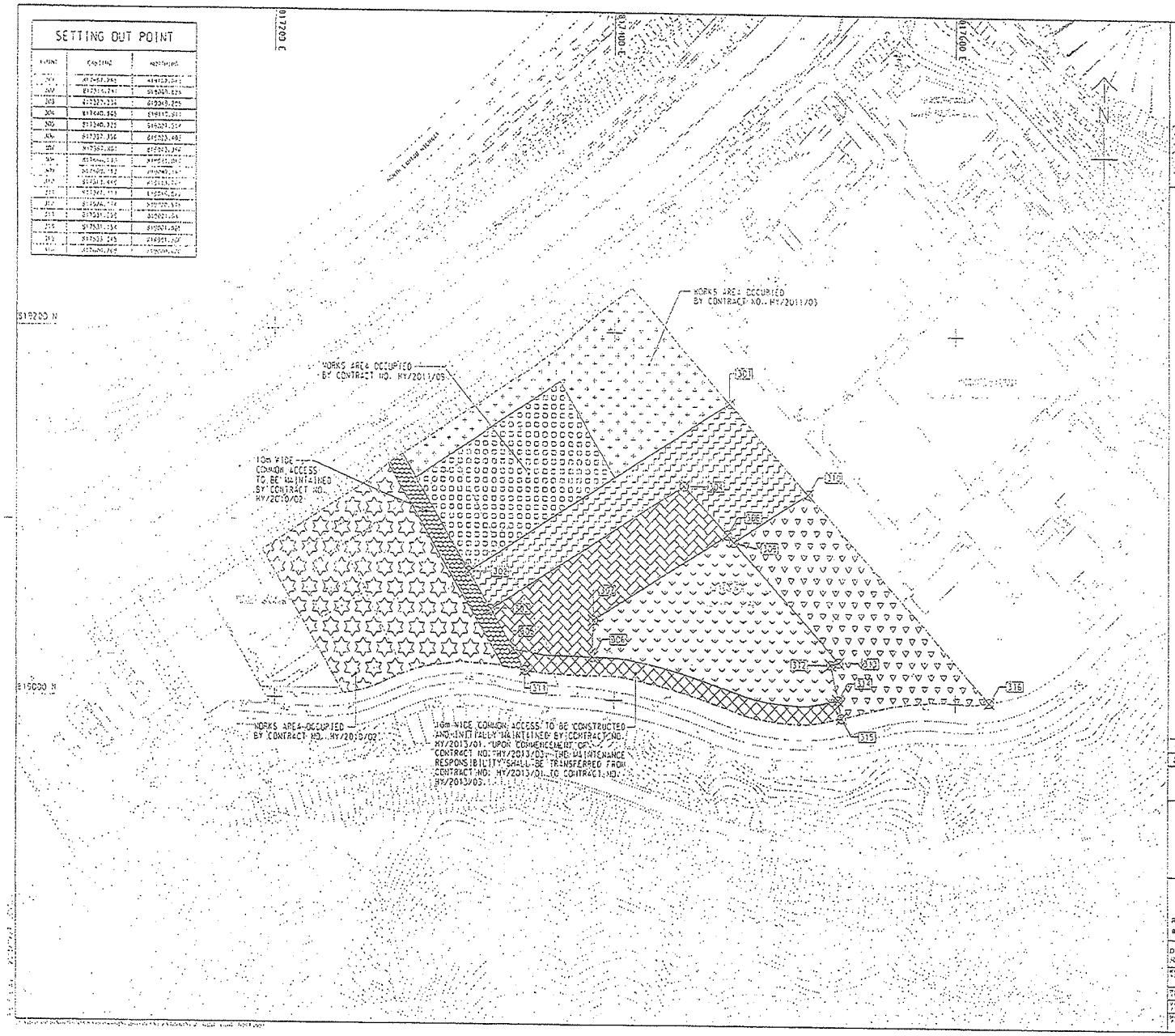


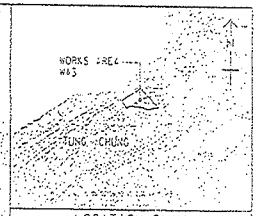


LOCATION PLAN
SCALE 1 : 1 [illegible]

NOTES:

1. [illegible]
2. [illegible]

LEGEND:

- WORKS AREA BOUNDARY
- PORTION 3.1
- PORTION 3.2
- PORTION 3.3
- PORTION 3.4
- PORTION 3.5
- PORTION 3.6
- PORTION 3.7
- PORTION 3.8
- PORTION 3.9

| | | |
|---|---|---|
| - | TENDER DRAWING | [illegible] |
| [illegible] | [illegible] | [illegible] |

HIGHWAYS DEPARTMENT

HONG KONG-ZHUHAI-MACAU BRIDGE
HONG KONG BOUNDARY CROSSING FACILITIES
- INFRASTRUCTURE WORKS CONTRACT HY/2011/03

WORKS AREA WA3

AECOM
Rogers Stirk Harbour + Partners
BURO HAPPOLD ATKINS AOC

DRAWING NO. 60181043/C2/000/C00/1041

COPYRIGHT RESERVED